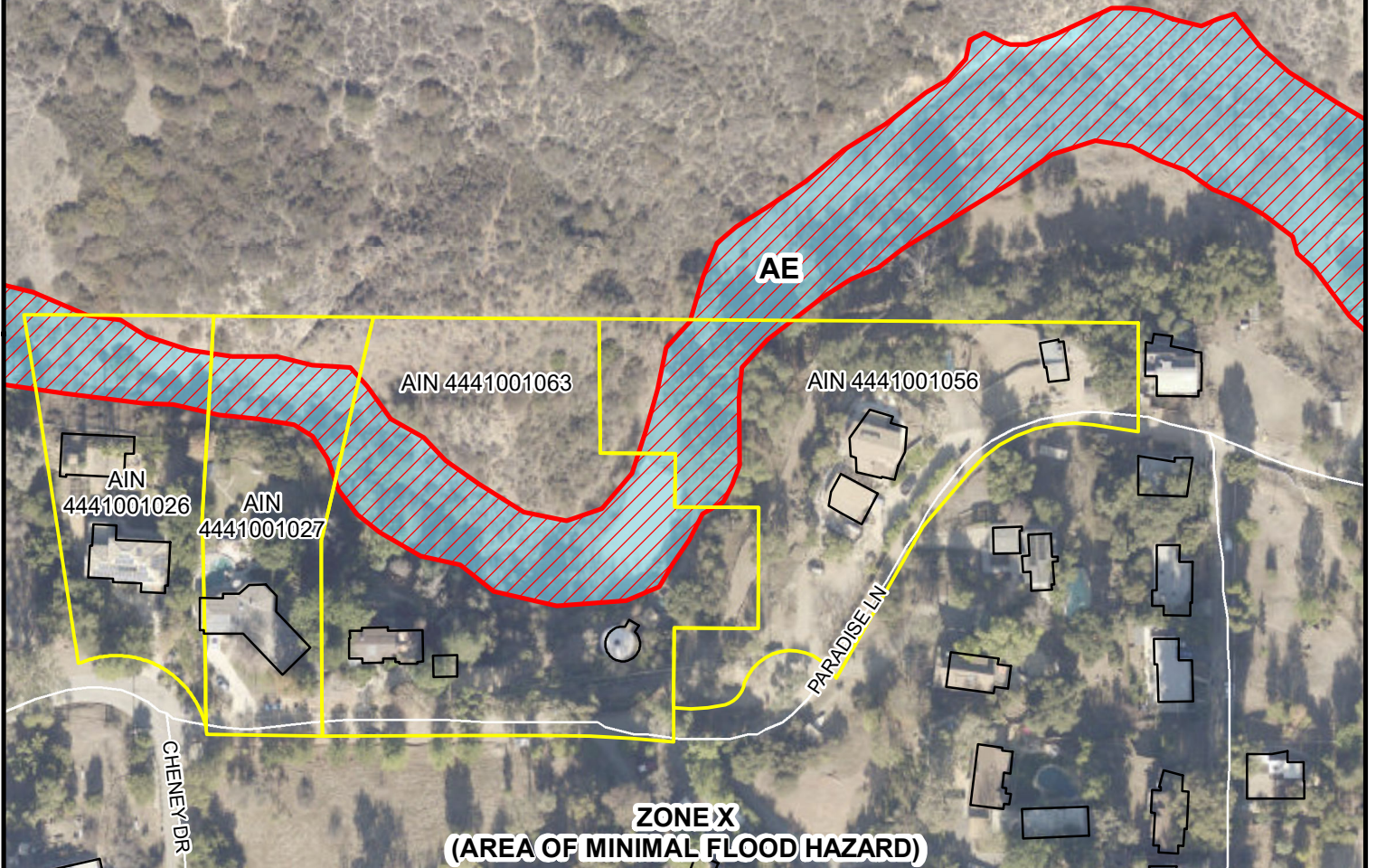




Garapito Creek Flood Zone Exhibit

Note: The Special Flood Hazard Area boundaries are not being changed at this time, and they remain the same for properties in this exhibit. However, the Flood Zone for privately owned land outside of the Special Flood Hazard Area is changing from Zone D (areas of possible but undetermined flood hazards) to Zone X (areas of minimal flood hazard).

ZONE X
(AREA OF MINIMAL FLOOD HAZARD)



Legend

-  Building Footprints
-  Parcels Boundary
-  Revised Special Flood Hazard Area
-  Current Special Flood Hazard Area

